










URBAN DESIGN GUIDELINES FOR JURONG LAKE DISTRICT AND JURONG LAKE CENTRAL (JURONG EAST PLANNING AREA)

1ST STOREY PEDESTRIAN NETWORK & ACTIVITY-GENERATING USES PLAN

LEGEND

-  URBAN DESIGN GUIDELINES & PLANS FOR DESIGNATED URBAN DESIGN AREA
-  NATIONAL MONUMENT
- PEDESTRIAN NETWORK**
-  COVERED WALKWAY/ LINKWAY
-  THROUGH-BLOCK LINK
-  PARK / OPEN SPACE
-  PEDESTRIAN MALL / PROMENADE / PLAZA
-  ACTIVITY-GENERATING USES
-  VERTICAL PEDESTRIAN CIRCULATION
-  PUBLIC SPACE

LIST OF GAZETTED NATIONAL MONUMENT

-  JURONG TOWN HALL

SCALE : 1:5,000 @A3



DRWG NO : UDW / 2025 / 002

DATE : November 2025

GROUP : AUDG



To make Singapore a great city to live, work and play